

## Follow-up report No.: 14

Report reference: RVF2011, OIE Ref: 11073, Report Date: 28/09/2011, Country: South Africa

### Report Summary

Disease	Rift Valley fever	Animal type	Terrestrial
Causal Agent	Rift Valley fever virus	Clinical Signs	Yes
Reason	Reoccurrence of a listed disease	Date of first confirmation of the event	07/01/2011
Date of Start of Event	24/12/2010	Date of report	28/09/2011
Date Submitted To OIE	29/09/2011	Diagnosis	Laboratory (advanced)
Date Of Last Occurrence	18/09/2010	Number Of Reported Outbreaks	Submitted= 135, Draft= 0
Name of Sender of the report	Dr Bothle Michael Modisane	Address	Private Bag X250 PRETORIA 0001
Position	Chief Director	Telephone	+(2712 ) 319 6500
Fax	+(2712) 319 6281	Email	CDFAHDM@daff.gov.za
Entered by	Dr Bothle Michael Modisane		

### Outbreak (other report - submitted) ( RVF2011\_WCP\_001 )

Province	District	Unit Type	Location	Latitude	Longitude	Start date	End Date
WESTERN CAPE PROVINCE	Mossel Bay	Farm	Farm 137	-34,055	22,2052	24/12/2010	30/08/2011
Species	Measuring units	Susceptible	Cases	Deaths	Destroyed	Slaughtered	
Sheep	Animals	45	1	1	0	0	
Affected Population							

### Outbreak (other report - submitted) ( RVF2011\_WCP\_002 )

Province	District	Unit Type	Location	Latitude	Longitude	Start date	End Date
WESTERN CAPE PROVINCE	Drakenstein	Farm	Drakenstein	-33,6491	18,9605	02/01/2011	30/01/2011
Species	Measuring units	Susceptible	Cases	Deaths	Destroyed	Slaughtered	
Camelidae	Animals	71	13	13	0	0	
Affected Population Vicugna pacos (alpaca)							

### Outbreak (other report - submitted) ( RVF2011\_ECP\_007 )

Province	District	Unit Type	Location	Latitude	Longitude	Start date	End Date
EASTERN CAPE PROVINCE	Great Kei	Farm	RVF2011_ECP_007	-32,6789	28,24389	10/01/2011	10/07/2011
Species	Measuring units	Susceptible	Cases	Deaths	Destroyed	Slaughtered	
Cattle	Animals	1500	3	0	0	0	

Affected Population

#### Outbreak (other report - submitted) ( RVF2011\_ECP\_001 )

Province	District	Sub-district	Unit Type	Location	Latitude	Longitude	Start date	End Date
EASTERN CAPE PROVINCE	Camdeboo	Graaf-Reinet	Farm	Graaf-Reinet	-32,3113	24,4597	19/01/2011	10/07/2011
Species	Measuring units	Susceptible	Cases	Deaths	Destroyed	Slaughtered		
Cattle	Animals	50	2	2	0	0		
Affected Population								

#### Outbreak (other report - submitted) ( RVF2011\_ECP\_011 )

Province	District	Unit Type	Location	Latitude	Longitude	Start date	End Date	
EASTERN CAPE PROVINCE	Camdeboo	Farm	RVF2011_ECP_011	-32,2	24,4	24/01/2011	10/07/2011	
Species	Measuring units	Susceptible	Cases	Deaths	Destroyed	Slaughtered		
Sheep	Animals	400	3	3	0	0		
Affected Population								

#### Outbreak (other report - submitted) ( RVF2011\_ECP\_006 )

Province	District	Unit Type	Location	Latitude	Longitude	Start date	End Date	
EASTERN CAPE PROVINCE	Camdeboo	Farm	RVF2011_ECP_006	-32,3944	24,43722	28/01/2011	10/07/2011	
Species	Measuring units	Susceptible	Cases	Deaths	Destroyed	Slaughtered		
Cattle	Animals	200	1	1	0	0		
Sheep	Animals	1000	2	2	0	0		
Affected Population								

#### Outbreak (other report - submitted) ( RVF\_ECP\_053 )

Province	District	Unit Type	Location	Latitude	Longitude	Start date	End Date	
EASTERN CAPE PROVINCE	Blue Crane Route Municipality	Farm	RVF_ECP_053	-32,38111111	25,01111111	03/02/2011	10/07/2011	
Species	Measuring units	Susceptible	Cases	Deaths	Destroyed	Slaughtered		
Sheep / goats	Animals	490	125	49	0	0		
Affected Population								

#### Outbreak (other report - submitted) ( RVF2011\_ECP\_012 )

Province	District	Unit Type	Location	Latitude	Longitude	Start date	End Date	
EASTERN CAPE PROVINCE	Great Kei	Farm	RVF2011_ECP_012	-32,7683	28,01167	04/02/2011	10/07/2011	
Species	Measuring units	Susceptible	Cases	Deaths	Destroyed	Slaughtered		
Goats	Animals	337	1	1	0	0		
Affected Population								

**Outbreak (other report - submitted) ( RVF2011\_ECP\_021 )**

Province	District	Unit Type	Location	Latitude	Longitude	Start date	End Date
EASTERN CAPE PROVINCE	Camdeboo	Farm	RVF2011_ECP_021	-32,55	24,1	10/02/2011	10/07/2011
Species	Measuring units	Susceptible	Cases	Deaths	Destroyed	Slaughtered	
Sheep	Animals	5000	1	1	0	0	
Affected Population							

**Outbreak (other report - submitted) ( RVF2011\_ECP\_009 )**

Province	District	Unit Type	Location	Latitude	Longitude	Start date	End Date
EASTERN CAPE PROVINCE	Camdeboo	Farm	RVF2011_ECP_009	-32,0667	24,36667	10/02/2011	10/07/2011
Species	Measuring units	Susceptible	Cases	Deaths	Destroyed	Slaughtered	
Cattle	Animals	100	1	1	0	0	
Affected Population							

**Outbreak (other report - submitted) ( RVF2011\_ECP\_020 )**

Province	District	Unit Type	Location	Latitude	Longitude	Start date	End Date
EASTERN CAPE PROVINCE	Camdeboo	Farm	RVF2011_ECP_020	-32,2833	24,26667	10/02/2011	10/07/2011
Species	Measuring units	Susceptible	Cases	Deaths	Destroyed	Slaughtered	
Sheep	Animals	1000	10	5	0	0	
Affected Population							

**Outbreak (other report - submitted) ( RVF\_ECP\_029 )**

Province	District	Unit Type	Location	Latitude	Longitude	Start date	End Date
EASTERN CAPE PROVINCE	Camdeboo	Farm	RVF_ECP_029	-32,1667	24,3	10/02/2011	10/07/2011
Species	Measuring units	Susceptible	Cases	Deaths	Destroyed	Slaughtered	
Sheep	Animals	2000	200	200	0	0	
Affected Population							

**Outbreak (other report - submitted) ( RVF2011\_ECP\_010 )**

Province	District	Unit Type	Location	Latitude	Longitude	Start date	End Date
EASTERN CAPE PROVINCE	Camdeboo	Farm	RVF2011_ECP_010	-32,2833	24,2333	10/02/2011	10/07/2011
Species	Measuring units	Susceptible	Cases	Deaths	Destroyed	Slaughtered	
Sheep	Animals	2000	10	10	0	0	
Affected Population							

**Outbreak (other report - submitted) ( RVF2011\_ECP\_004 )**

Province	District	Unit Type	Location	Latitude	Longitude	Start date	End Date
EASTERN CAPE PROVINCE	Camdeboo	Farm	RVF2011_ECP_004	-32,1741	24,36836	15/02/2011	10/07/2011

Species	Measuring units	Susceptible	Cases	Deaths	Destroyed	Slaughtered
Camelidae	Animals	16	16	16	0	0
Affected Population		Alpaca				

#### Outbreak (other report - submitted) ( RVF2011\_ECP\_026 )

Province	District	Unit Type	Location	Latitude	Longitude	Start date	End Date
EASTERN CAPE PROVINCE	Camdeboo	Farm	RVF2011_ECP_026	-32,3422	24,38078	15/02/2011	10/07/2011
Species	Measuring units	Susceptible	Cases	Deaths	Destroyed	Slaughtered	
Goats	Animals	3000	20	6	0	0	
Affected Population							

#### Outbreak (other report - submitted) ( RVF2011\_ECP\_025 )

Province	District	Unit Type	Location	Latitude	Longitude	Start date	End Date
EASTERN CAPE PROVINCE	Camdeboo	Farm	RVF2011_ECP_025	-32,0778	24,67833	16/02/2011	10/07/2011
Species	Measuring units	Susceptible	Cases	Deaths	Destroyed	Slaughtered	
Cattle	Animals	1	1	1	0	0	
Affected Population							

#### Outbreak (other report - submitted) ( RVF2011\_ECP\_003 )

Province	District	Unit Type	Location	Latitude	Longitude	Start date	End Date
EASTERN CAPE PROVINCE	Camdeboo	Farm	RVF2011_ECP_003	-32,4314	24,66667	17/02/2011	10/07/2011
Species	Measuring units	Susceptible	Cases	Deaths	Destroyed	Slaughtered	
Cattle	Animals	3000	1	1	0	0	
Affected Population							

#### Outbreak (other report - submitted) ( RVF2011\_ECP\_005 )

Province	District	Unit Type	Location	Latitude	Longitude	Start date	End Date
EASTERN CAPE PROVINCE	Camdeboo	Farm	RVF2011_ECP_005	-32,7273	24,47758	17/02/2011	10/07/2011
Species	Measuring units	Susceptible	Cases	Deaths	Destroyed	Slaughtered	
Sheep	Animals	3000	20	20	0	0	
Affected Population							

#### Outbreak (other report - submitted) ( RVF2011\_ECP\_002 )

Province	District	Unit Type	Location	Latitude	Longitude	Start date	End Date
EASTERN CAPE PROVINCE	Camdeboo	Farm	RVF2011_ECP_002	-32,1322	24,44081	20/02/2011	10/07/2011
Species	Measuring units	Susceptible	Cases	Deaths	Destroyed	Slaughtered	
Sheep	Animals	16	16	16	0	0	

Affected Population

#### Outbreak (other report - submitted) ( RVF2011\_NCP\_001 )

Province	District	Unit Type	Location	Latitude	Longitude	Start date	End Date
NORTHERN CAPE PROVINCE	Emijanjeni	Farm	RVF2011_NCP_001	-31,2833	24,29892	25/02/2011	30/06/2011
Species	Measuring units	Susceptible	Cases	Deaths	Destroyed	Slaughtered	
Sheep	Animals	1000	10	10	0	0	
Affected Population							

#### Outbreak (other report - submitted) ( RVF2011\_WCP\_003 )

Province	District	Unit Type	Location	Latitude	Longitude	Start date	End Date
WESTERN CAPE PROVINCE	Beaufort West	Farm	RVF2011_WCP_003	-32,4642	22,98528	01/03/2011	30/08/2011
Species	Measuring units	Susceptible	Cases	Deaths	Destroyed	Slaughtered	
Sheep	Animals	140	6	6	0	0	
Affected Population							

#### Outbreak (other report - submitted) ( RVF\_NCP\_013 )

Province	District	Unit Type	Location	Latitude	Longitude	Start date	End Date
NORTHERN CAPE PROVINCE	Ubuntu	Farm	RVF_NCP_013	-31,44138889	23,88969444	02/03/2011	30/06/2011
Species	Measuring units	Susceptible	Cases	Deaths	Destroyed	Slaughtered	
Sheep	Animals	1960	7	7	0	0	
Affected Population							

#### Outbreak (other report - submitted) ( RVF2011\_WCP\_13 )

Province	District	Unit Type	Location	Latitude	Longitude	Start date	End Date
WESTERN CAPE PROVINCE	Beaufort West	Farm	RVF2011_WCP_13	-32,3914	23,02361	02/03/2011	30/08/2011
Species	Measuring units	Susceptible	Cases	Deaths	Destroyed	Slaughtered	
Sheep	Animals	4500	172	72	0	0	
Affected Population							

#### Outbreak (other report - submitted) ( RVF2011\_ECP\_015 )

Province	District	Unit Type	Location	Latitude	Longitude	Start date	End Date
EASTERN CAPE PROVINCE	Camdeboo	Farm	RVF2011_ECP_015	-31,8965	24,7795	03/03/2011	10/07/2011
Species	Measuring units	Susceptible	Cases	Deaths	Destroyed	Slaughtered	
Camelidae	Animals	150	10	10	0	0	
Affected Population Alpacas							

**Outbreak (other report - submitted) ( RVF2011\_WCP\_005 )**

Province	District	Unit Type	Location	Latitude	Longitude	Start date	End Date
WESTERN CAPE PROVINCE	Beaufort West	Farm	RVF2011_WCP_005	-32,11444	23,00222	07/03/2011	30/08/2011
Species	Measuring units	Susceptible	Cases	Deaths	Destroyed	Slaughtered	
Sheep	Animals	416	37	37	0	0	
Affected Population							

**Outbreak (other report - submitted) ( RVF2011\_WCP\_006 )**

Province	District	Unit Type	Location	Latitude	Longitude	Start date	End Date
WESTERN CAPE PROVINCE	Knysna	Farm	RVF2011_WCP_006	-34,0175	23,36861	07/03/2011	30/08/2011
Species	Measuring units	Susceptible	Cases	Deaths	Destroyed	Slaughtered	
Sheep	Animals	40	3	3	0	0	
Affected Population							

**Outbreak (other report - submitted) ( RVF\_WCP\_022 )**

Province	District	Unit Type	Location	Latitude	Longitude	Start date	End Date
WESTERN CAPE PROVINCE	Beaufort West	Farm	RVF_WCP_022	-32,5183	22,36139	07/03/2011	30/08/2011
Species	Measuring units	Susceptible	Cases	Deaths	Destroyed	Slaughtered	
Sheep	Animals	300	8	1	0	0	
Affected Population							

**Outbreak (other report - submitted) ( RVF2011\_ECP\_019 )**

Province	District	Unit Type	Location	Latitude	Longitude	Start date	End Date
EASTERN CAPE PROVINCE	Camdeboo	Farm	RVF2011_ECP_019	-32,0089	24,42889	07/03/2011	10/07/2011
Species	Measuring units	Susceptible	Cases	Deaths	Destroyed	Slaughtered	
Sheep	Animals	2	2	2	0	0	
Affected Population							

**Outbreak (other report - submitted) ( RVF2011\_ECP\_008 )**

Province	District	Unit Type	Location	Latitude	Longitude	Start date	End Date
EASTERN CAPE PROVINCE	Ikwezi	Farm	RVF2011_ECP_008	-33,1667	24,6667	07/03/2011	10/07/2011
Species	Measuring units	Susceptible	Cases	Deaths	Destroyed	Slaughtered	
Cattle	Animals	3	3	3	0	0	
Sheep	Animals	3	3	3	0	0	
Affected Population							

**Outbreak (other report - submitted) ( RVF\_ECP\_062 )**

Province	District	Unit Type	Location	Latitude	Longitude	Start date	End Date
EASTERN CAPE PROVINCE	Inxuba Yethemba	Farm	RVF_ECP_062	-31,35669444	25,01736667	10/03/2011	10/07/2011
Species	Measuring units	Susceptible	Cases	Deaths	Destroyed	Slaughtered	
Sheep	Animals	250	1	1	0	0	
<b>Affected Population</b>							

#### Outbreak (other report - submitted) ( RVF2011\_ECP\_023 )

Province	District	Unit Type	Location	Latitude	Longitude	Start date	End Date
EASTERN CAPE PROVINCE	ECDMA10	Farm	RVF2011_ECP_023	-32,5931	23,99767	10/03/2011	10/07/2011
Species	Measuring units	Susceptible	Cases	Deaths	Destroyed	Slaughtered	
Goats	Animals	40	4	4	0	0	
<b>Affected Population</b>							

#### Outbreak (other report - submitted) ( RVF2011\_WCP\_009 )

Province	District	Unit Type	Location	Latitude	Longitude	Start date	End Date
WESTERN CAPE PROVINCE	Beaufort West	Farm	RVF2011_WCP_009	-32,3764	22,59556	10/03/2011	30/08/2011
Species	Measuring units	Susceptible	Cases	Deaths	Destroyed	Slaughtered	
Sheep	Animals	94	9	4	0	0	
<b>Affected Population</b>							

#### Outbreak (other report - submitted) ( RVF\_ECP\_061 )

Province	District	Unit Type	Location	Latitude	Longitude	Start date	End Date
EASTERN CAPE PROVINCE	Inxuba Yethemba	Farm	RVF_ECP_061	-31,66800278	24,73152778	10/03/2011	10/07/2011
Species	Measuring units	Susceptible	Cases	Deaths	Destroyed	Slaughtered	
Cattle	Animals	300	1	1	0	0	
<b>Affected Population</b>							

#### Outbreak (other report - submitted) ( RVF2011\_WCP\_011 )

Province	District	Unit Type	Location	Latitude	Longitude	Start date	End Date
WESTERN CAPE PROVINCE	Worcester	Farm	RVF2011_WCP_011	-33,774	19,52139	10/03/2011	30/08/2011
Species	Measuring units	Susceptible	Cases	Deaths	Destroyed	Slaughtered	
Cattle	Animals	70	0	0	0	0	
Sheep	Animals	95	6	6	0	0	
<b>Affected Population</b>							

#### Outbreak (other report - submitted) ( RVF2011\_WCP\_010 )

Province	District	Unit Type	Location	Latitude	Longitude	Start date	End Date
WESTERN CAPE PROVINCE	Beaufort West	Farm	RVF2011_WCP_010	-32,4242	22,84167	10/03/2011	30/08/2011

Species	Measuring units	Susceptible	Cases	Deaths	Destroyed	Slaughtered
Sheep	Animals	1100	1	1	0	0
<b>Affected Population</b>						

#### Outbreak (other report - submitted) ( RVF2011\_WCP\_004 )

Province	District	Unit Type	Location	Latitude	Longitude	Start date	End Date
WESTERN CAPE PROVINCE	Beaufort West	Farm	RVF2011_WCP_004	-31,9599	23,00222	10/03/2011	30/08/2011
Species	Measuring units	Susceptible	Cases	Deaths	Destroyed	Slaughtered	
Sheep	Animals	1200	15	15	0	0	
<b>Affected Population</b>							

#### Outbreak (other report - submitted) ( RVF2011\_WCP\_007 )

Province	District	Unit Type	Location	Latitude	Longitude	Start date	End Date
WESTERN CAPE PROVINCE	Beaufort West	Farm	RVF2011_WCP_007	-31,9167	23,03333	11/03/2011	30/08/2011
Species	Measuring units	Susceptible	Cases	Deaths	Destroyed	Slaughtered	
Sheep	Animals	80	8	8	0	0	
<b>Affected Population</b>							

#### Outbreak (other report - submitted) ( RVF2011\_WCP\_008 )

Province	District	Unit Type	Location	Latitude	Longitude	Start date	End Date
WESTERN CAPE PROVINCE	Beaufort West	Farm	RVF2011_WCP_008	-32,4006	22,42333	14/03/2011	30/08/2011
Species	Measuring units	Susceptible	Cases	Deaths	Destroyed	Slaughtered	
Wild species	Animals	4	1	1	0	0	
<b>Affected Population</b> Reindeer							

#### Outbreak (other report - submitted) ( RVF2011\_ECP\_022 )

Province	District	Unit Type	Location	Latitude	Longitude	Start date	End Date
EASTERN CAPE PROVINCE	Camdeboo	Farm	RVF2011_ECP_022	-32,1637	24,24183	15/03/2011	10/07/2011
Species	Measuring units	Susceptible	Cases	Deaths	Destroyed	Slaughtered	
Sheep	Animals	1000	1	1	0	0	
<b>Affected Population</b>							

#### Outbreak (other report - submitted) ( RVF2011\_WCP\_14 )

Province	District	Unit Type	Location	Latitude	Longitude	Start date	End Date
WESTERN CAPE PROVINCE	Murraysburg	Farm	RVF2011_WCP_14	-32,235	23,6425	15/03/2011	30/08/2011
Species	Measuring units	Susceptible	Cases	Deaths	Destroyed	Slaughtered	
Sheep	Animals	200	31	10	0	0	



Affected Population

### Outbreak (other report - submitted) ( RVF2011\_WCP\_006 )

Province	District	Unit Type	Location	Latitude	Longitude	Start date	End Date
WESTERN CAPE PROVINCE	Beaufort West	Farm	RVF2011_WCP_006	-32,5981	23,07667	15/03/2011	30/08/2011
Species	Measuring units	Susceptible	Cases	Deaths	Destroyed	Slaughtered	
Camelidae	Animals	22	11	11	0	0	
Affected Population		Alpacas					

### Outbreak (other report - submitted) ( RVF2011\_ECP\_024 )

Province	District	Unit Type	Location	Latitude	Longitude	Start date	End Date
EASTERN CAPE PROVINCE	Camdeboo	Farm	RVF2011_ECP_024	-32,5146	24,476	15/03/2011	10/07/2011
Species	Measuring units	Susceptible	Cases	Deaths	Destroyed	Slaughtered	
Sheep	Animals	400	2	2	0	0	
Affected Population							

### Outbreak (other report - submitted) ( RVF2011\_ECP\_014 )

Province	District	Unit Type	Location	Latitude	Longitude	Start date	End Date
EASTERN CAPE PROVINCE	ECDMA 10	Farm	RVF2011_ECP_014	-32,3667	23,783333	16/03/2011	10/07/2011
Species	Measuring units	Susceptible	Cases	Deaths	Destroyed	Slaughtered	
Sheep	Animals	100	2	2	0	0	
Affected Population							

### Outbreak (other report - submitted) ( RVF2011\_WCP\_15 )

Province	District	Unit Type	Location	Latitude	Longitude	Start date	End Date
WESTERN CAPE PROVINCE	Murraysburg	Farm	RVF2011_WCP_15	-31,7994	23,73694	16/03/2011	30/08/2011
Species	Measuring units	Susceptible	Cases	Deaths	Destroyed	Slaughtered	
Sheep	Animals	200	12	2	0	0	
Affected Population							

### Outbreak (other report - submitted) ( RVF2011\_ECP\_013 )

Province	District	Unit Type	Location	Latitude	Longitude	Start date	End Date
EASTERN CAPE PROVINCE	Camdeboo	Farm	RVF2011_ECP_013	-32,6486	24,03778	16/03/2011	10/07/2011
Species	Measuring units	Susceptible	Cases	Deaths	Destroyed	Slaughtered	
Sheep	Animals	25	25	25	0	0	
Affected Population							

**Outbreak (other report - submitted) ( RVF2011\_WCP\_12 )**

Province	District	Unit Type	Location	Latitude	Longitude	Start date	End Date
WESTERN CAPE PROVINCE	Beaufort West	Farm	RVF2011_WCP_12	-32,2686	22,74278	18/03/2011	30/08/2011
Species	Measuring units	Susceptible	Cases	Deaths	Destroyed	Slaughtered	
Sheep	Animals	500	70	20	0	0	
Affected Population							

**Outbreak (other report - submitted) ( RVF\_ECP\_060 )**

Province	District	Unit Type	Location	Latitude	Longitude	Start date	End Date
EASTERN CAPE PROVINCE	Inxuba Yethemba	Farm	RVF_ECP_060	-31,38575278	25,14722222	18/03/2011	10/07/2011
Species	Measuring units	Susceptible	Cases	Deaths	Destroyed	Slaughtered	
Sheep	Animals	250	1	1	0	0	
Affected Population							

**Outbreak (other report - submitted) ( RVF2011\_WCP\_012 )**

Province	District	Unit Type	Location	Latitude	Longitude	Start date	End Date
WESTERN CAPE PROVINCE	Laingsburg	Farm	RVF2011_WCP_012	-33,0773	20,595	18/03/2011	30/08/2011
Species	Measuring units	Susceptible	Cases	Deaths	Destroyed	Slaughtered	
Sheep	Animals	140	2	2	0	0	
Affected Population							

**Outbreak (other report - submitted) ( RVF2011\_ECP\_018 )**

Province	District	Unit Type	Location	Latitude	Longitude	Start date	End Date
EASTERN CAPE PROVINCE	Camdeboo	Farm	RVF2011_ECP_018	-31,8122	24,80083	18/03/2011	10/07/2011
Species	Measuring units	Susceptible	Cases	Deaths	Destroyed	Slaughtered	
Cattle	Animals	100	4	4	0	0	
Affected Population							

**Outbreak (other report - submitted) ( RVF\_NCP\_009 )**

Province	District	Unit Type	Location	Latitude	Longitude	Start date	End Date
NORTHERN CAPE PROVINCE	Emthanjeni	Farm	RVF_NCP_009	-30,69458333	24,00819444	18/03/2011	30/06/2011
Species	Measuring units	Susceptible	Cases	Deaths	Destroyed	Slaughtered	
Cattle	Animals	16	1	1	0	1	
Affected Population							

**Outbreak (other report - submitted) ( RVF\_NCP\_002 )**

Province	District	Unit Type	Location	Latitude	Longitude	Start date	End Date
NORTHERN CAPE PROVINCE	Umsobumvu	Farm	RVF_NCP_002	-31,0346	24,83789	20/03/2011	30/06/2011

Species	Measuring units	Susceptible	Cases	Deaths	Destroyed	Slaughtered
Sheep	Animals	800	40	40	0	0
Affected Population						

#### Outbreak (other report - submitted) ( RVF\_ECP\_048 )

Province	District	Unit Type	Location	Latitude	Longitude	Start date	End Date
EASTERN CAPE PROVINCE	ECDMA10	Farm	RVF_ECP_048	-32,3667	23,6	22/03/2011	10/07/2011
Species	Measuring units	Susceptible	Cases	Deaths	Destroyed	Slaughtered	
Sheep	Animals	2000	50	50	0	0	
Affected Population							

#### Outbreak (other report - submitted) ( RVF\_ECP\_070 )

Province	District	Unit Type	Location	Latitude	Longitude	Start date	End Date
EASTERN CAPE PROVINCE	Inxuba Yethemba	Farm	RVF_ECP_070	-32,01663889	25,31347222	22/03/2011	10/07/2011
Species	Measuring units	Susceptible	Cases	Deaths	Destroyed	Slaughtered	
Sheep	Animals	650	5	5	0	0	
Affected Population							

#### Outbreak (other report - submitted) ( RVF\_ECP\_073 )

Province	District	Unit Type	Location	Latitude	Longitude	Start date	End Date
EASTERN CAPE PROVINCE	Inxuba Yethemba	Farm	RVF_ECP_073	-31,6395	24,64275	22/03/2011	10/07/2011
Species	Measuring units	Susceptible	Cases	Deaths	Destroyed	Slaughtered	
Sheep	Animals	150	2	2	0	0	
Affected Population							

#### Outbreak (other report - submitted) ( RVF\_ECP\_042 )

Province	District	Unit Type	Location	Latitude	Longitude	Start date	End Date
EASTERN CAPE PROVINCE	Ikwezi	Farm	RVF_ECP_042	-33,0333	24,88333	22/03/2011	10/07/2011
Species	Measuring units	Susceptible	Cases	Deaths	Destroyed	Slaughtered	
Goats	Animals	300	9	9	0	0	
Affected Population							

#### Outbreak (other report - submitted) ( RVF2011\_WCP\_17 )

Province	District	Unit Type	Location	Latitude	Longitude	Start date	End Date
WESTERN CAPE PROVINCE	Beaufort West	Farm	RVF2011_WCP_17	-32,9788	22,94978	24/03/2011	30/08/2011
Species	Measuring units	Susceptible	Cases	Deaths	Destroyed	Slaughtered	
Sheep	Animals	200	16	4	0	0	

Affected Population

### Outbreak (other report - submitted) ( RVF2011\_ECP\_027 )

Province	District	Unit Type	Location	Latitude	Longitude	Start date	End Date
EASTERN CAPE PROVINCE	Baviaans	Farm	RVF2011_ECP_027	-33,33333	24,76667	25/03/2011	10/07/2011
Species	Measuring units	Susceptible	Cases	Deaths	Destroyed	Slaughtered	
Sheep	Animals	300	56	56	0	0	
Affected Population							

### Outbreak (other report - submitted) ( RVF2011\_ECP\_017 )

Province	District	Unit Type	Location	Latitude	Longitude	Start date	End Date
EASTERN CAPE PROVINCE	ECDMA10	Farm	RVF2011_ECP_017	-32,4722	24,6675	25/03/2011	10/07/2011
Species	Measuring units	Susceptible	Cases	Deaths	Destroyed	Slaughtered	
Sheep / goats	Animals	1500	70	70	0	0	
Affected Population							

### Outbreak (other report - submitted) ( RVF\_NCP\_003 )

Province	District	Unit Type	Location	Latitude	Longitude	Start date	End Date
NORTHERN CAPE PROVINCE	Umsobumvu	Farm	RVF_NCP_003	-30,6887	25,3528	25/03/2011	30/06/2011
Species	Measuring units	Susceptible	Cases	Deaths	Destroyed	Slaughtered	
Sheep	Animals	480	8	8	0	0	
Affected Population							

### Outbreak (other report - submitted) ( RVF\_ECP\_041 )

Province	District	Unit Type	Location	Latitude	Longitude	Start date	End Date
EASTERN CAPE PROVINCE	Blue Crane Route	Farm	RVF_ECP_041	-32,5167	25,25	26/03/2011	10/07/2011
Species	Measuring units	Susceptible	Cases	Deaths	Destroyed	Slaughtered	
Goats	Animals	300	15	15	0	0	
Affected Population							

### Outbreak (other report - submitted) ( RVF\_ECP\_052 )

Province	District	Unit Type	Location	Latitude	Longitude	Start date	End Date
EASTERN CAPE PROVINCE	Blue Crane Route Municipality	Farm	RVF_ECP_052	-32,90083333	25,91	28/03/2011	10/07/2011
Species	Measuring units	Susceptible	Cases	Deaths	Destroyed	Slaughtered	
Sheep	Animals	1500	1	1	0	0	
Affected Population							

**Outbreak (other report - submitted) ( RVF\_ECP\_051 )**

Province	District	Unit Type	Location	Latitude	Longitude	Start date	End Date
EASTERN CAPE PROVINCE	Blue Crane Route Municipality	Farm	RVF_ECP_051	-32,8777778	25,6444444	28/03/2011	10/07/2011
Species	Measuring units	Susceptible	Cases	Deaths	Destroyed	Slaughtered	
Sheep	Animals	1500	80	30	0	0	
Affected Population							

**Outbreak (other report - submitted) ( RVF\_ECP\_039 )**

Province	District	Unit Type	Location	Latitude	Longitude	Start date	End Date
EASTERN CAPE PROVINCE	Blue Crane Route	Farm	RVF_ECP_039	-32,8	25,775	28/03/2011	10/07/2011
Species	Measuring units	Susceptible	Cases	Deaths	Destroyed	Slaughtered	
Cattle	Animals	1400	2	2	0	0	
Affected Population							

**Outbreak (other report - submitted) ( RVF2011\_WCP\_024 )**

Province	District	Unit Type	Location	Latitude	Longitude	Start date	End Date
WESTERN CAPE PROVINCE	Murraysburg	Farm	RVF2011_WCP_024	-31,9047	23,45897	29/03/2011	30/08/2011
Species	Measuring units	Susceptible	Cases	Deaths	Destroyed	Slaughtered	
Sheep	Animals	22	1	1	0	0	
Affected Population							

**Outbreak (other report - submitted) ( RVF\_ECP\_043 )**

Province	District	Unit Type	Location	Latitude	Longitude	Start date	End Date
EASTERN CAPE PROVINCE	Blue Crane Route	Farm	RVF_ECP_043	-32,8333	25,625	29/03/2011	10/07/2011
Species	Measuring units	Susceptible	Cases	Deaths	Destroyed	Slaughtered	
Sheep	Animals	1150	100	100	0	0	
Affected Population							

**Outbreak (other report - submitted) ( RVF2011\_WCP\_16 )**

Province	District	Unit Type	Location	Latitude	Longitude	Start date	End Date
WESTERN CAPE PROVINCE	Murraysburg	Farm	RVF2011_WCP_16	-32,0714	23,86333	29/03/2011	30/08/2011
Species	Measuring units	Susceptible	Cases	Deaths	Destroyed	Slaughtered	
Camelidae	Animals	4	2	2	0	0	
Affected Population Alpacas							

**Outbreak (other report - submitted) ( RVF2011\_WCP\_023 )**

Province	District	Unit Type	Location	Latitude	Longitude	Start date	End Date
WESTERN CAPE PROVINCE	Beaufort West	Farm	RVF2011_WCP_023	-32,2	23,18333	30/03/2011	30/08/2011

Species	Measuring units	Susceptible	Cases	Deaths	Destroyed	Slaughtered
Sheep	Animals	85	5	5	0	0
Affected Population						

#### Outbreak (other report - submitted) ( RVF\_ECP\_044 )

Province	District	Unit Type	Location	Latitude	Longitude	Start date	End Date
EASTERN CAPE PROVINCE	Camdeboo	Farm	RVF_ECP_044	-32,25	24,16667	31/03/2011	10/07/2011
Species	Measuring units	Susceptible	Cases	Deaths	Destroyed	Slaughtered	
Sheep	Animals	...	1	1	0	0	
Affected Population							

#### Outbreak (other report - submitted) ( RVF2011\_ECP\_016 )

Province	District	Unit Type	Location	Latitude	Longitude	Start date	End Date
EASTERN CAPE PROVINCE	ECDMA10	Farm	RVF2011_ECP_016	-32,8036	24,47417	31/03/2011	10/07/2011
Species	Measuring units	Susceptible	Cases	Deaths	Destroyed	Slaughtered	
Sheep	Animals	10000	200	200	0	0	
Affected Population							

#### Outbreak (other report - submitted) ( RVF2011\_WCP\_19 )

Province	District	Unit Type	Location	Latitude	Longitude	Start date	End Date
WESTERN CAPE PROVINCE	Prince Albert	Farm	RVF2011_WCP_19	-33,2636	21,87861	31/03/2011	30/08/2011
Species	Measuring units	Susceptible	Cases	Deaths	Destroyed	Slaughtered	
Sheep	Animals	183	10	3	0	0	
Affected Population							

#### Outbreak (other report - submitted) ( RVF\_ECP\_045 )

Province	District	Unit Type	Location	Latitude	Longitude	Start date	End Date
EASTERN CAPE PROVINCE	Camdeboo	Farm	RVF_ECP_045	-32,0333	24,21667	31/03/2011	10/07/2011
Species	Measuring units	Susceptible	Cases	Deaths	Destroyed	Slaughtered	
Sheep	Animals	2000	4	4	0	0	
Affected Population							

#### Outbreak (other report - submitted) ( RVF\_NCP\_007 )

Province	District	Unit Type	Location	Latitude	Longitude	Start date	End Date
NORTHERN CAPE PROVINCE	Hantam	Farm	RVF_NCP_007	-30,4108	20,94472	01/04/2011	30/06/2011
Species	Measuring units	Susceptible	Cases	Deaths	Destroyed	Slaughtered	
Sheep	Animals	550	50	50	0	0	

Affected Population

### Outbreak (other report - submitted) ( RVF\_NCP\_012 )

Province	District	Unit Type	Location	Latitude	Longitude	Start date	End Date
NORTHERN CAPE PROVINCE	Ubuntu	Farm	RVF_NCP_012	-31,8166667	22,1333333	01/04/2011	30/06/2011
Species	Measuring units	Susceptible	Cases	Deaths	Destroyed	Slaughtered	
Sheep	Animals	200	20	0	0	0	
Affected Population							

### Outbreak (other report - submitted) ( RVF2011\_WCP\_20 )

Province	District	Unit Type	Location	Latitude	Longitude	Start date	End Date
WESTERN CAPE PROVINCE	Beaufort West	Farm	RVF2011_WCP_20	-32,4006	22,4233	01/04/2011	30/08/2011
Species	Measuring units	Susceptible	Cases	Deaths	Destroyed	Slaughtered	
Sheep	Animals	412	11	6	0	0	
Affected Population							

### Outbreak (other report - submitted) ( RVF2011\_WCP\_025 )

Province	District	Unit Type	Location	Latitude	Longitude	Start date	End Date
WESTERN CAPE PROVINCE	Mossel Bay	Farm	RVF2011_WCP_025	-34,0428	22,16094	02/04/2011	30/08/2011
Species	Measuring units	Susceptible	Cases	Deaths	Destroyed	Slaughtered	
Cattle	Animals	374	1	1	0	0	
Affected Population							

### Outbreak (other report - submitted) ( RVF\_ECP\_066 )

Province	District	Unit Type	Location	Latitude	Longitude	Start date	End Date
EASTERN CAPE PROVINCE	Inxuba Yethemba	Farm	RVF_ECP_066	-31,88772222	25,48797222	04/04/2011	10/07/2011
Species	Measuring units	Susceptible	Cases	Deaths	Destroyed	Slaughtered	
Sheep	Animals	627	63	63	0	0	
Affected Population							

### Outbreak (other report - submitted) ( RVF\_NCP\_011 )

Province	District	Unit Type	Location	Latitude	Longitude	Start date	End Date
NORTHERN CAPE PROVINCE	Karoo Hoogland	Farm	RVF_NCP_011	-32,06138889	21,34666667	04/04/2011	30/06/2011
Species	Measuring units	Susceptible	Cases	Deaths	Destroyed	Slaughtered	
Sheep	Animals	500	2	2	0	0	
Affected Population							

**Outbreak (other report - submitted) ( RVF\_ECP\_054 )**

Province	District	Unit Type	Location	Latitude	Longitude	Start date	End Date
EASTERN CAPE PROVINCE	Blue Crane Route Municipality	Farm	RVF_ECP_054	-32,62777778	25,95583333	04/04/2011	10/07/2011
Species	Measuring units	Susceptible	Cases	Deaths	Destroyed	Slaughtered	
Sheep	Animals	300	60	60	0	0	
Affected Population							

**Outbreak (other report - submitted) ( RVF2011\_WCP\_032 )**

Province	District	Unit Type	Location	Latitude	Longitude	Start date	End Date
WESTERN CAPE PROVINCE	Ceres	Farm	RVF2011_WCP_032	-32,90861111	19,30083333	04/04/2011	25/04/2011
Species	Measuring units	Susceptible	Cases	Deaths	Destroyed	Slaughtered	
Sheep	Animals	380	28	28	0	0	
Affected Population							

**Outbreak (other report - submitted) ( RVF2011\_WCP\_18 )**

Province	District	Unit Type	Location	Latitude	Longitude	Start date	End Date
WESTERN CAPE PROVINCE	Prince Albert	Farm	RVF2011_WCP_18	-33,1733	22,03083	05/04/2011	30/08/2011
Species	Measuring units	Susceptible	Cases	Deaths	Destroyed	Slaughtered	
Sheep	Animals	4	4	2	0	0	
Affected Population							

**Outbreak (other report - submitted) ( RVF\_ECP\_040 )**

Province	District	Unit Type	Location	Latitude	Longitude	Start date	End Date
EASTERN CAPE PROVINCE	Camdeboo	Farm	RVF_ECP_040	-32,4054	24,07583	05/04/2011	10/07/2011
Species	Measuring units	Susceptible	Cases	Deaths	Destroyed	Slaughtered	
Sheep	Animals	400	20	20	0	0	
Affected Population							

**Outbreak (other report - submitted) ( RVF\_ECP\_072 )**

Province	District	Unit Type	Location	Latitude	Longitude	Start date	End Date
EASTERN CAPE PROVINCE	ECDMA10	Farm	RVF_ECP_072	-32,44805556	23,36333333	05/04/2011	10/07/2011
Species	Measuring units	Susceptible	Cases	Deaths	Destroyed	Slaughtered	
Sheep	Animals	270	32	32	0	0	
Affected Population							

**Outbreak (other report - submitted) ( RVF\_ECP\_031 )**

Province	District	Unit Type	Location	Latitude	Longitude	Start date	End Date
EASTERN CAPE PROVINCE	Camdeboo	Farm	RVF_ECP_031	-32,1859	24,56003	05/04/2011	10/07/2011



Species	Measuring units	Susceptible	Cases	Deaths	Destroyed	Slaughtered
Buffaloes	Animals	...	2	2	0	0
Affected Population						

#### Outbreak (other report - submitted) ( RVF\_ECP\_050 )

Province	District	Unit Type	Location	Latitude	Longitude	Start date	End Date
EASTERN CAPE PROVINCE	Camdeboo	Farm	RVF_ECP_050	-32,1667	24,8	05/04/2011	10/07/2011
Species	Measuring units	Susceptible	Cases	Deaths	Destroyed	Slaughtered	
Cattle	Animals	200	1	1	0	0	
Affected Population							

#### Outbreak (other report - submitted) ( RVF2011\_WCP\_033 )

Province	District	Unit Type	Location	Latitude	Longitude	Start date	End Date
WESTERN CAPE PROVINCE	Malmesbury	Farm	RVF2011_WCP_033	-33,5	18,79194444	05/04/2011	26/04/2011
Species	Measuring units	Susceptible	Cases	Deaths	Destroyed	Slaughtered	
Sheep	Animals	400	1	1	0	0	
Affected Population							

#### Outbreak (other report - submitted) ( RVF\_ECP\_033 )

Province	District	Unit Type	Location	Latitude	Longitude	Start date	End Date
EASTERN CAPE PROVINCE	Camdeboo	Farm	RVF_ECP_033	-32,05	24,8	05/04/2011	10/07/2011
Species	Measuring units	Susceptible	Cases	Deaths	Destroyed	Slaughtered	
Goats	Animals	200	8	8	0	0	
Affected Population							

#### Outbreak (other report - submitted) ( RVF\_NCP\_010 )

Province	District	Unit Type	Location	Latitude	Longitude	Start date	End Date
NORTHERN CAPE PROVINCE	Karoo Hoogland	Farm	RVF_NCP_010	-31,24916667	21,15916667	08/04/2011	30/06/2011
Species	Measuring units	Susceptible	Cases	Deaths	Destroyed	Slaughtered	
Sheep	Animals	250	35	35	0	0	
Affected Population							

#### Outbreak (other report - submitted) ( RVF2011\_ECP\_28 )

Province	District	Unit Type	Location	Latitude	Longitude	Start date	End Date
EASTERN CAPE PROVINCE	Camdeboo	Farm	RVF2011_ECP_28	-32,1167	24,35	08/04/2011	10/07/2011
Species	Measuring units	Susceptible	Cases	Deaths	Destroyed	Slaughtered	
Goats	Animals	250	20	15	0	0	

Affected Population

### Outbreak (other report - submitted) ( RVF\_ECP\_049 )

Province	District	Unit Type	Location	Latitude	Longitude	Start date	End Date
EASTERN CAPE PROVINCE	Camdeboo	Farm	RVF_ECP_049	-32,0061	24,80139	08/04/2011	10/07/2011
Species	Measuring units	Susceptible	Cases	Deaths	Destroyed	Slaughtered	
Sheep	Animals	2000	132	132	0	0	
Affected Population							

### Outbreak (other report - submitted) ( RVF\_WCP\_041 )

Province	District	Unit Type	Location	Latitude	Longitude	Start date	End Date
WESTERN CAPE PROVINCE	Beaufort West	Farm	RVF_WCP_041	-32,50611111	22,04166667	08/04/2011	30/08/2011
Species	Measuring units	Susceptible	Cases	Deaths	Destroyed	Slaughtered	
Sheep	Animals	895	50	0	0	0	
Affected Population							

### Outbreak (other report - submitted) ( RVF\_WCP\_028 )

Province	District	Unit Type	Location	Latitude	Longitude	Start date	End Date
WESTERN CAPE PROVINCE	Beaufort West	Farm	RVF_WCP_028	-32,7725	22,48694444	08/04/2011	30/08/2011
Species	Measuring units	Susceptible	Cases	Deaths	Destroyed	Slaughtered	
Sheep	Animals	297	16	12	0	0	
Affected Population							

### Outbreak (other report - submitted) ( RVF\_WCP\_042 )

Province	District	Unit Type	Location	Latitude	Longitude	Start date	End Date
WESTERN CAPE PROVINCE	Beaufort West	Farm	RVF_WCP_042	-32,50611111	22,04166667	08/04/2011	30/08/2011
Species	Measuring units	Susceptible	Cases	Deaths	Destroyed	Slaughtered	
Hares / rabbits	Animals	...	1	1	0	0	
Affected Population							

### Outbreak (other report - submitted) ( RVF\_ECP\_032 )

Province	District	Unit Type	Location	Latitude	Longitude	Start date	End Date
EASTERN CAPE PROVINCE	Camdeboo	Farm	RVF_ECP_032	-33,15	23,75	08/04/2011	10/07/2011
Species	Measuring units	Susceptible	Cases	Deaths	Destroyed	Slaughtered	
Sheep	Animals	1000	200	200	0	0	
Affected Population							

**Outbreak (other report - submitted) ( RVF\_ECP\_047 )**

Province	District	Unit Type	Location	Latitude	Longitude	Start date	End Date
EASTERN CAPE PROVINCE	ECDMA10	Farm	RVF_ECP_047	-32,6833	24,64278	08/04/2011	10/07/2011
Species	Measuring units	Susceptible	Cases	Deaths	Destroyed	Slaughtered	
Sheep	Animals	1000	70	70	0	0	
Affected Population							

**Outbreak (other report - submitted) ( RVF\_ECP\_064 )**

Province	District	Unit Type	Location	Latitude	Longitude	Start date	End Date
EASTERN CAPE PROVINCE	Inxuba Yethemba	Farm	RVF_ECP_064	-32,03258333	25,54188889	09/04/2011	10/07/2011
Species	Measuring units	Susceptible	Cases	Deaths	Destroyed	Slaughtered	
Sheep	Animals	730	15	15	0	0	
Affected Population							

**Outbreak (other report - submitted) ( RVF\_ECP\_046 )**

Province	District	Unit Type	Location	Latitude	Longitude	Start date	End Date
EASTERN CAPE PROVINCE	Blue Crane Route	Farm	RVF_ECP_046	-33,0203	25,78667	09/04/2011	10/07/2011
Species	Measuring units	Susceptible	Cases	Deaths	Destroyed	Slaughtered	
Sheep	Animals	800	60	60	0	0	
Affected Population							

**Outbreak (other report - submitted) ( RVF\_WCP\_027 )**

Province	District	Unit Type	Location	Latitude	Longitude	Start date	End Date
WESTERN CAPE PROVINCE	Beaufort West	Farm	RVF_WCP_027	-32,37833333	22,81222222	09/04/2011	30/08/2011
Species	Measuring units	Susceptible	Cases	Deaths	Destroyed	Slaughtered	
Sheep	Animals	2500	120	120	0	0	
Affected Population							

**Outbreak (other report - submitted) ( RVF\_WCP\_030 )**

Province	District	Unit Type	Location	Latitude	Longitude	Start date	End Date
WESTERN CAPE PROVINCE	Piketberg	Farm	RVF_WCP_030	-32,90861111	18,80888889	10/04/2011	01/05/2011
Species	Measuring units	Susceptible	Cases	Deaths	Destroyed	Slaughtered	
Sheep	Animals	1100	45	45	0	0	
Affected Population							

**Outbreak (other report - submitted) ( RVF\_ECP\_074 )**

Province	District	Unit Type	Location	Latitude	Longitude	Start date	End Date
EASTERN CAPE PROVINCE	Sundays River Valley	Farm	RVF_ECP_074	-33,33002778	24,88186111	10/04/2011	10/07/2011

Species	Measuring units	Susceptible	Cases	Deaths	Destroyed	Slaughtered
Sheep	Animals	235	1	1	0	0
Affected Population						

#### Outbreak (other report - submitted) ( RVF\_ECP\_034 )

Province	District	Unit Type	Location	Latitude	Longitude	Start date	End Date
EASTERN CAPE PROVINCE	Camdeboo	Farm	RVF_ECP_034	-32,3833	24,05	11/04/2011	10/07/2011
Species	Measuring units	Susceptible	Cases	Deaths	Destroyed	Slaughtered	
Sheep	Animals	150	5	5	0	0	
Affected Population							

#### Outbreak (other report - submitted) ( RVF\_ECP\_037 )

Province	District	Unit Type	Location	Latitude	Longitude	Start date	End Date
EASTERN CAPE PROVINCE	Camdeboo	Farm	RVF_ECP_037	-32,2963	24,00206	11/04/2011	10/07/2011
Species	Measuring units	Susceptible	Cases	Deaths	Destroyed	Slaughtered	
Sheep	Animals	200	15	15	0	0	
Affected Population							

#### Outbreak (other report - submitted) ( RVF\_ECP\_036 )

Province	District	Unit Type	Location	Latitude	Longitude	Start date	End Date
EASTERN CAPE PROVINCE	Ikwezi	Farm	RVF_ECP_036	-33,0478	24,33083	11/04/2011	10/07/2011
Species	Measuring units	Susceptible	Cases	Deaths	Destroyed	Slaughtered	
Sheep	Animals	200	10	10	0	0	
Affected Population							

#### Outbreak (other report - submitted) ( RVF\_NCP\_004 )

Province	District	Unit Type	Location	Latitude	Longitude	Start date	End Date
NORTHERN CAPE PROVINCE	Thembelihle	Farm	RVF_NCP_004	-29,8021	24,4005	11/04/2011	30/06/2011
Species	Measuring units	Susceptible	Cases	Deaths	Destroyed	Slaughtered	
Sheep	Animals	300	20	20	0	0	
Affected Population							

#### Outbreak (other report - submitted) ( RVF\_ECP\_035 )

Province	District	Unit Type	Location	Latitude	Longitude	Start date	End Date
EASTERN CAPE PROVINCE	Camdeboo	Farm	RVF_ECP_035	-31,8884	26,86925	11/04/2011	10/07/2011
Species	Measuring units	Susceptible	Cases	Deaths	Destroyed	Slaughtered	
Goats	Animals	200	10	10	0	0	

Affected Population

### Outbreak (other report - submitted) ( RVF\_ECP\_063 )

Province	District	Unit Type	Location	Latitude	Longitude	Start date	End Date
EASTERN CAPE PROVINCE	Inxuba Yethemba	Farm	RVF_ECP_063	-31,903	25,45386111	13/04/2011	10/07/2011
Species	Measuring units	Susceptible	Cases	Deaths	Destroyed	Slaughtered	
Cattle	Animals	90	21	21	0	0	
Sheep	Animals	750	0	0	0	0	
Affected Population							

### Outbreak (other report - submitted) ( RVF\_ECP\_068 )

Province	District	Unit Type	Location	Latitude	Longitude	Start date	End Date
EASTERN CAPE PROVINCE	Inxuba Yethemba	Farm	RVF_ECP_068	-31,55744444	24,93083333	13/04/2011	10/07/2011
Species	Measuring units	Susceptible	Cases	Deaths	Destroyed	Slaughtered	
Sheep	Animals	100	4	4	0	0	
Affected Population							

### Outbreak (other report - submitted) ( RVF\_ECP\_065 )

Province	District	Unit Type	Location	Latitude	Longitude	Start date	End Date
EASTERN CAPE PROVINCE	Inxuba Yethemba	Farm	RVF_ECP_065	-31,38486111	25,07616667	14/04/2011	10/07/2011
Species	Measuring units	Susceptible	Cases	Deaths	Destroyed	Slaughtered	
Camelidae	Animals	10	1	1	0	0	
Affected Population Affected species was alpaca							

### Outbreak (other report - submitted) ( RVF\_WCP\_026 )

Province	District	Unit Type	Location	Latitude	Longitude	Start date	End Date
WESTERN CAPE PROVINCE	Beaufort West	Farm	RVF_WCP_026	-32,8717	23,06361	14/04/2011	30/08/2011
Species	Measuring units	Susceptible	Cases	Deaths	Destroyed	Slaughtered	
Goats	Animals	1220	0	0	0	0	
Sheep	Animals	300	10	10	0	0	
Affected Population							

### Outbreak (other report - submitted) ( RVF\_NCP\_006 )

Province	District	Unit Type	Location	Latitude	Longitude	Start date	End Date
NORTHERN CAPE PROVINCE	Kareeberg	Farm	RVF_NCP_006	-31,2587	22,28208	15/04/2011	30/06/2011
Species	Measuring units	Susceptible	Cases	Deaths	Destroyed	Slaughtered	
Sheep	Animals	1509	631	631	0	0	

Affected Population

#### Outbreak (other report - submitted) ( RVF\_ECP\_055 )

Province	District	Unit Type	Location	Latitude	Longitude	Start date	End Date
EASTERN CAPE PROVINCE	Kou-kamma	Farm	RVF_ECP_055	-34,00166667	23,93944444	15/04/2011	10/07/2011
Species	Measuring units	Susceptible	Cases	Deaths	Destroyed	Slaughtered	
Cattle	Animals	6000	1	1	0	0	
Affected Population							

#### Outbreak (other report - submitted) ( RVF\_ECP\_069 )

Province	District	Unit Type	Location	Latitude	Longitude	Start date	End Date
EASTERN CAPE PROVINCE	Inxuba Yethemba	Farm	RVF_ECP_069	-31,555	24,80630556	15/04/2011	10/07/2011
Species	Measuring units	Susceptible	Cases	Deaths	Destroyed	Slaughtered	
Sheep	Animals	305	136	136	0	0	
Affected Population							

#### Outbreak (other report - submitted) ( RVF\_WCP\_040 )

Province	District	Unit Type	Location	Latitude	Longitude	Start date	End Date
WESTERN CAPE PROVINCE	Beaufort West	Farm	RVF_WCP_040	-32,66277778	22,93027778	15/04/2011	30/08/2011
Species	Measuring units	Susceptible	Cases	Deaths	Destroyed	Slaughtered	
Goats	Animals	2400	240	200	0	0	
Affected Population							

#### Outbreak (other report - submitted) ( RVF\_ECP\_030 )

Province	District	Unit Type	Location	Latitude	Longitude	Start date	End Date
EASTERN CAPE PROVINCE	ECDMA10	Farm	RVF_ECP_030	-32,4	23,71667	18/04/2011	10/07/2011
Species	Measuring units	Susceptible	Cases	Deaths	Destroyed	Slaughtered	
Sheep	Animals	800	20	20	0	0	
Affected Population							

#### Outbreak (other report - submitted) ( RVF\_ECP\_038 )

Province	District	Unit Type	Location	Latitude	Longitude	Start date	End Date
EASTERN CAPE PROVINCE	Blue Crane Route	Farm	RVF_ECP_038	-32,8611	25,55278	18/04/2011	10/07/2011
Species	Measuring units	Susceptible	Cases	Deaths	Destroyed	Slaughtered	
Sheep	Animals	...	1	1	0	0	
Affected Population							

**Outbreak (other report - submitted) ( RVF\_ECP\_051 )**

Province	District	Unit Type	Location	Latitude	Longitude	Start date	End Date
EASTERN CAPE PROVINCE	Baviaans	Farm	RVF_ECP_051	-33,2166667	22,8666667	19/04/2011	10/07/2011
Species	Measuring units	Susceptible	Cases	Deaths	Destroyed	Slaughtered	
Sheep	Animals	500	35	35	0	0	
Goats	Animals	100	0	0	0	0	
<b>Affected Population</b>							

**Outbreak (other report - submitted) ( RVF\_NCP\_005 )**

Province	District	Unit Type	Location	Latitude	Longitude	Start date	End Date
NORTHERN CAPE PROVINCE	RVF_NCP_005	Farm	RVF_NCP_005	-30,8049	24,41778	20/04/2011	30/06/2011
Species	Measuring units	Susceptible	Cases	Deaths	Destroyed	Slaughtered	
Sheep	Animals	...	35	35	0	0	
<b>Affected Population</b>							

**Outbreak (other report - submitted) ( RVF\_WCP\_029 )**

Province	District	Unit Type	Location	Latitude	Longitude	Start date	End Date
WESTERN CAPE PROVINCE	Ceres	Farm	RVF_WCP_029	-32,82152778	19,26311111	23/04/2011	14/05/2011
Species	Measuring units	Susceptible	Cases	Deaths	Destroyed	Slaughtered	
Sheep	Animals	1100	6	6	0	0	
<b>Affected Population</b>							

**Outbreak (other report - submitted) ( RVF\_WCP\_043 )**

Province	District	Unit Type	Location	Latitude	Longitude	Start date	End Date
WESTERN CAPE PROVINCE	Hermanus	Farm	RVF_WCP_043	-34,41388889	19,42083333	28/04/2011	30/08/2011
Species	Measuring units	Susceptible	Cases	Deaths	Destroyed	Slaughtered	
Sheep	Animals	500	2	2	0	0	
<b>Affected Population</b>							

**Outbreak (other report - submitted) ( RVF\_WCP\_037 )**

Province	District	Unit Type	Location	Latitude	Longitude	Start date	End Date
WESTERN CAPE PROVINCE	Robertson	Farm	RVF_WCP_037	-33,695	19,69861111	04/05/2011	30/08/2011
Species	Measuring units	Susceptible	Cases	Deaths	Destroyed	Slaughtered	
Sheep	Animals	56	1	1	0	0	
<b>Affected Population</b>							

**Outbreak (other report - submitted) ( RVF\_ECP\_059 )**

Province	District	Unit Type	Location	Latitude	Longitude	Start date	End Date
EASTERN CAPE PROVINCE	Kou Kamma	Farm	RVF_ECP_059	-34,04583333	24,16	04/05/2011	10/07/2011
Species	Measuring units	Susceptible	Cases	Deaths	Destroyed	Slaughtered	
Cattle	Animals	1600	1	1	0	0	
<b>Affected Population</b>							

#### Outbreak (other report - submitted) ( RVF\_ECP\_067 )

Province	District	Unit Type	Location	Latitude	Longitude	Start date	End Date
EASTERN CAPE PROVINCE	Inxuba Yethemba	Farm	RVF_ECP_067	-32,16363889	25,97788889	09/05/2011	10/07/2011
Species	Measuring units	Susceptible	Cases	Deaths	Destroyed	Slaughtered	
Sheep	Animals	730	30	30	0	0	
<b>Affected Population</b>							

#### Outbreak (other report - submitted) ( RVF\_WCP\_031 )

Province	District	Unit Type	Location	Latitude	Longitude	Start date	End Date
WESTERN CAPE PROVINCE	Murraysburg	Farm	RVF_WCP_031	-31,88491667	23,71494444	11/05/2011	30/08/2011
Species	Measuring units	Susceptible	Cases	Deaths	Destroyed	Slaughtered	
Sheep	Animals	230	2	0	0	0	
<b>Affected Population</b>							

#### Outbreak (other report - submitted) ( RVF\_ECP\_057 )

Province	District	Unit Type	Location	Latitude	Longitude	Start date	End Date
EASTERN CAPE PROVINCE	Kou-Kamma	Farm	RVF_ECP_057	-34,13583333	24,59805556	13/05/2011	10/07/2011
Species	Measuring units	Susceptible	Cases	Deaths	Destroyed	Slaughtered	
Cattle	Animals	1900	1	1	0	0	
<b>Affected Population</b>							

#### Outbreak (other report - submitted) ( RVF\_WCP\_036 )

Province	District	Unit Type	Location	Latitude	Longitude	Start date	End Date
WESTERN CAPE PROVINCE	Prince Albert	Farm	RVF_WCP_036	-33,05972222	22,5075	13/05/2011	30/08/2011
Species	Measuring units	Susceptible	Cases	Deaths	Destroyed	Slaughtered	
Sheep	Animals	1300	15	0	0	0	
<b>Affected Population</b>							

#### Outbreak (other report - submitted) ( RVF\_ECP\_058 )

Province	District	Unit Type	Location	Latitude	Longitude	Start date	End Date
EASTERN CAPE PROVINCE	Kou-Kamma	Farm	RVF_ECP_058	-33,94027778	24,98583333	20/05/2011	10/07/2011



Species	Measuring units	Susceptible	Cases	Deaths	Destroyed	Slaughtered
Cattle	Animals	805	1	1	0	0
Affected Population						

#### Outbreak (other report - submitted) ( RVF\_ECP\_056 )

Province	District	Unit Type	Location	Latitude	Longitude	Start date	End Date
EASTERN CAPE PROVINCE	Kou-Kamma	Farm	RVF_ECP_056	-34,00441667	24,21058333	20/05/2011	10/07/2011
Species	Measuring units	Susceptible	Cases	Deaths	Destroyed	Slaughtered	
Cattle	Animals	105	4	4	0	0	
Affected Population							

#### Outbreak (other report - submitted) ( RVF\_ECP\_071 )

Province	District	Unit Type	Location	Latitude	Longitude	Start date	End Date
EASTERN CAPE PROVINCE	ECDMA10	Farm	RVF_ECP_071	-32,46666667	23,86666667	20/05/2011	10/07/2011
Species	Measuring units	Susceptible	Cases	Deaths	Destroyed	Slaughtered	
Sheep	Animals	1000	200	200	0	0	
Affected Population							

#### Outbreak (other report - submitted) ( RVF\_WCP\_035 )

Province	District	Unit Type	Location	Latitude	Longitude	Start date	End Date
WESTERN CAPE PROVINCE	Paarl	Farm	RVF_WCP_035	-33,90833333	19,10916667	23/05/2011	13/06/2011
Species	Measuring units	Susceptible	Cases	Deaths	Destroyed	Slaughtered	
Cattle	Animals	15	1	1	0	0	
Affected Population							

#### Outbreak (other report - submitted) ( RVF\_WCP\_044 )

Province	District	Unit Type	Location	Latitude	Longitude	Start date	End Date
WESTERN CAPE PROVINCE	Somerset West	Farm	RVF_WCP_044	-34,06508333	18,87177778	23/05/2011	21/06/2011
Species	Measuring units	Susceptible	Cases	Deaths	Destroyed	Slaughtered	
Wild species	Animals	12	1	1	0	0	
Affected Population		Bontebok					

#### Outbreak (other report - submitted) ( RVF\_ECP\_075 )

Province	District	Unit Type	Location	Latitude	Longitude	Start date	End Date
EASTERN CAPE PROVINCE	Inxuba Yethemba	Farm	RVF_ECP_075	-32,04569444	25,55030556	23/05/2011	10/07/2011
Species	Measuring units	Susceptible	Cases	Deaths	Destroyed	Slaughtered	
Cattle	Animals	1300	1	1	0	0	

Affected Population

#### Outbreak (other report - submitted) ( RVF\_WCP\_034 )

Province	District	Unit Type	Location	Latitude	Longitude	Start date	End Date
WESTERN CAPE PROVINCE	Robertson	Farm	RVF_WCP_034	-33,9675	20,01861111	25/05/2011	30/08/2011
Species	Measuring units	Susceptible	Cases	Deaths	Destroyed	Slaughtered	
Cattle	Animals	430	9	7	0	0	
Affected Population							

#### Outbreak (other report - submitted) ( RVF\_WCP\_039 )

Province	District	Unit Type	Location	Latitude	Longitude	Start date	End Date
WESTERN CAPE PROVINCE	Vredendal	Farm	RVF_WCP_039	-31,58666667	18,2425	26/05/2011	30/08/2011
Species	Measuring units	Susceptible	Cases	Deaths	Destroyed	Slaughtered	
Sheep	Animals	20	1	0	0	0	
Affected Population							

#### Outbreak (other report - submitted) ( RVF\_NCP\_008 )

Province	District	Unit Type	Location	Latitude	Longitude	Start date	End Date
NORTHERN CAPE PROVINCE	Khara Hais	Farm	RVF_NCP_008	-28,45027778	21,305	06/06/2011	30/06/2011
Species	Measuring units	Susceptible	Cases	Deaths	Destroyed	Slaughtered	
Sheep	Animals	300	1	1	0	0	
Affected Population							

#### Outbreak (other report - submitted) ( RVF\_WCP\_038 )

Province	District	Unit Type	Location	Latitude	Longitude	Start date	End Date
WESTERN CAPE PROVINCE	Piketberg	Farm	RVF_WCP_038	-32,93541111	18,76325	09/06/2011	30/06/2011
Species	Measuring units	Susceptible	Cases	Deaths	Destroyed	Slaughtered	
Cattle	Animals	230	1	1	0	0	
Sheep	Animals	3000	0	0	0	0	
Affected Population							

#### Outbreak (other report - submitted) ( RVF\_WCP\_045 )

Province	District	Unit Type	Location	Latitude	Longitude	Start date	End Date
WESTERN CAPE PROVINCE	Beaufort West	Farm	RVF_WCP_045	-32,40055556	22,42333333	29/07/2011	30/08/2011
Species	Measuring units	Susceptible	Cases	Deaths	Destroyed	Slaughtered	
Wild species	Animals	...	5	5	0	0	
Affected Population Springbok							

## Outbreak summary: Total outbreaks = 135 (Submitted)

Species	Susceptible	Cases	Deaths	Destroyed	Slaughtered
Sheep	77676	3491	3125	0	0
Camelidae	273	53	53	0	0
Cattle	19789	63	58	0	1
Sheep / goats	1990	195	119	0	0
Goats	8347	327	268	0	0
Wild species	16	7	7	0	0
Buffaloes		2	2	0	0
Hares / rabbits		1	1	0	0

## Epidemiology

### Epidemiological comments

Vaccination widely applied by farmers and provincial veterinary services. Large numbers of animals were vaccinated during the 2010 event and vaccination is continuing.

Source of the outbreak(s) or origin of infection • Vectors

## Control Measures

No Control Measures	Animals treated	No
Vaccination Prohibited	No	

## Country / Zone

Country or zone	the whole country
-----------------	-------------------

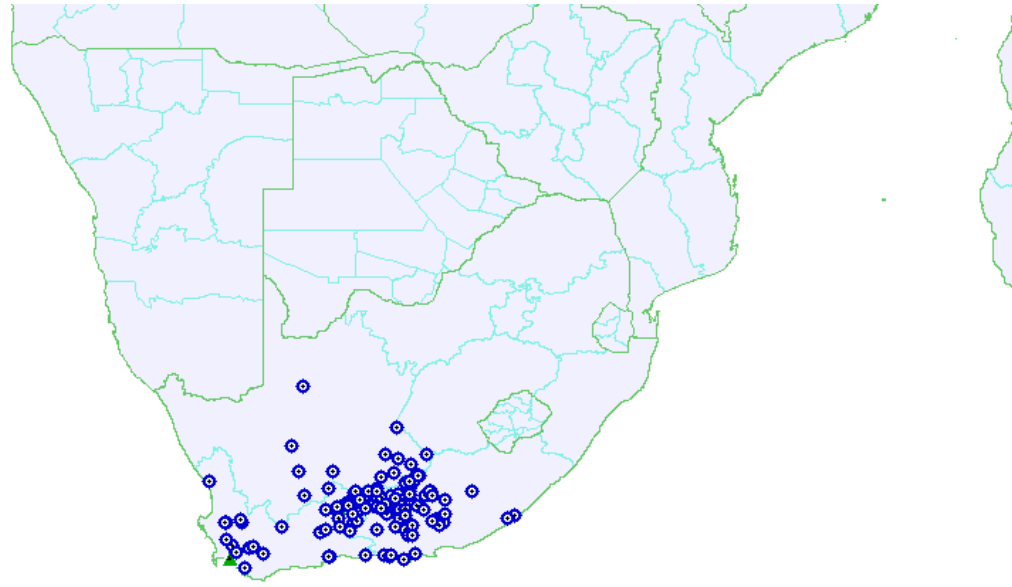
## Diagnostic test results





Laboratory Type	Name of Laboratory	Species	Test Type	Date Results Provided	Result
-----------------	--------------------	---------	-----------	-----------------------	--------

## Future Reporting

What further reports will be submitted in relation to this event? The event is resolved. No more reports will be submitted.

## Outbreak maps



-  Resolved (domestic)
-  Resolved (wild)
-  International Boundaries
-  Administrative Boundaries